

665000 670000 675000 680000 685000 690000 695000 700000 705000 710000

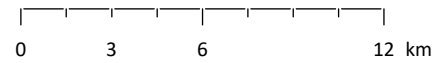
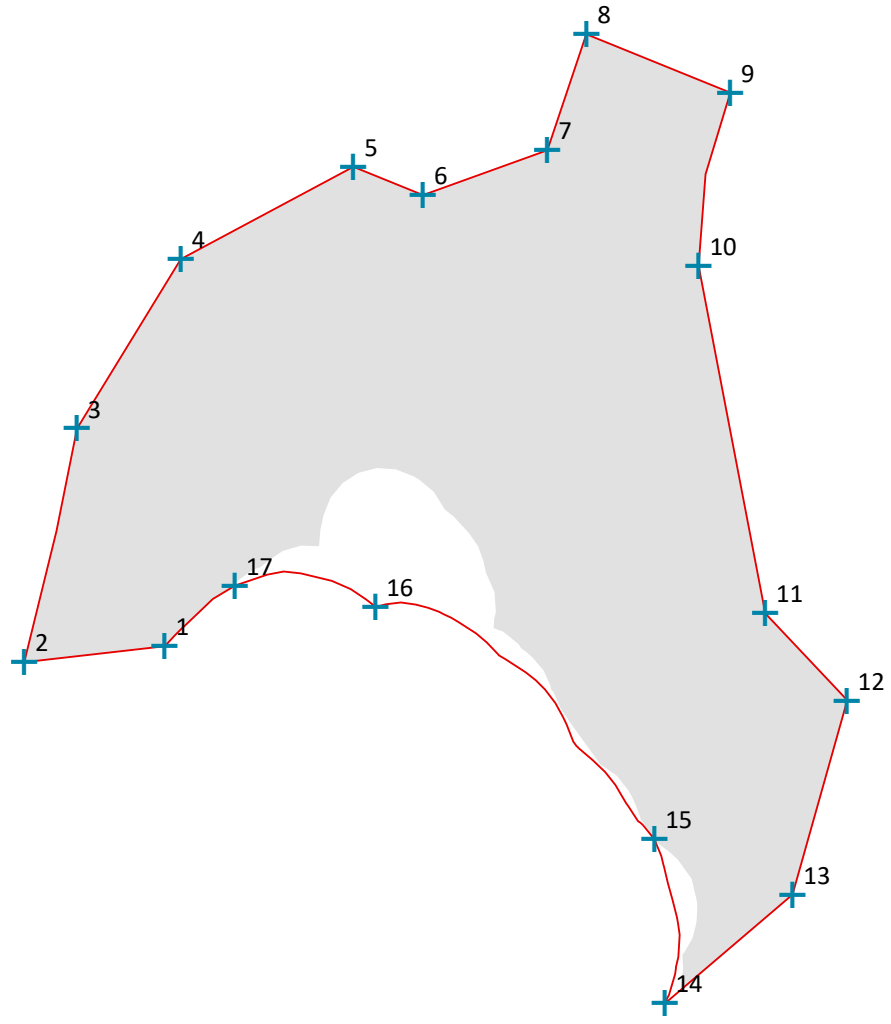


6810000
6805000
6800000
6795000
6790000
6785000
6780000
6775000
6770000
6765000
6760000

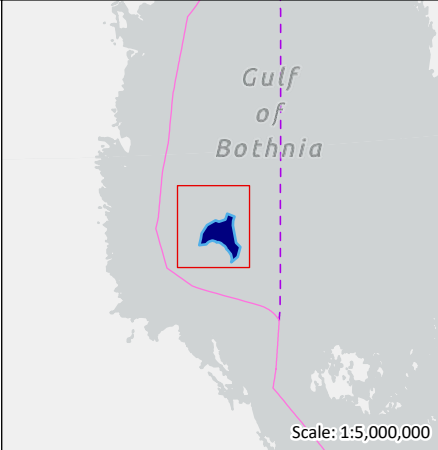
6810000
6805000
6800000
6795000
6790000
6785000
6780000
6775000
6770000
6765000
6760000

Hörnkoordinater
Verksamhetsområde

ID	x_3006	y_3006
1	682124	6774616
2	677478	6774080
3	679223	6781810
4	682657	6787405
5	688360	6790460
6	690663	6789523
7	694775	6791011
8	696064	6794848
9	700822	6792909
10	699776	6787188
11	701975	6775697
12	704678	6772789
13	702881	6766404
14	698654	6762802
15	698313	6768238
16	689089	6775912
17	684447	6776615



- Verksamhetsområde
- Fundamentsområde




**Fyrskippet
Verksamhetsområde och
Fundamentsområde**

Coordinate system: SWEREF99 TM | Scale 1:250,000
Original size: DIN A4

Drawn: L. Radig | 02/12/2024
Checked: S. Jarmander | 03/12/2024
Approved: Malin Hillström | 03/12/2024

Rev. 1 | Confidential



Skyborn Renewables Sweden AB
Ringvägen 100 | 11860 Stockholm
Sweden

Notes: Symbols are not drawn to scale.
The drawing reflects the current status of the planning and might possibly be changed in the future. Protection rights for all data/drawings acc. to DIN ISO 16016.